Proposed Bike Share Station Locations

Manhattan Community Districts 4, 5, and 7
Hudson River to 6th Avenue, 48th Street to 62nd Street

Map Number: MN 1

Street (Non-Parking) | Street (Parking) | Sidewalk | Public Park/Plaza or NYCHA | Private Property (pending approval)

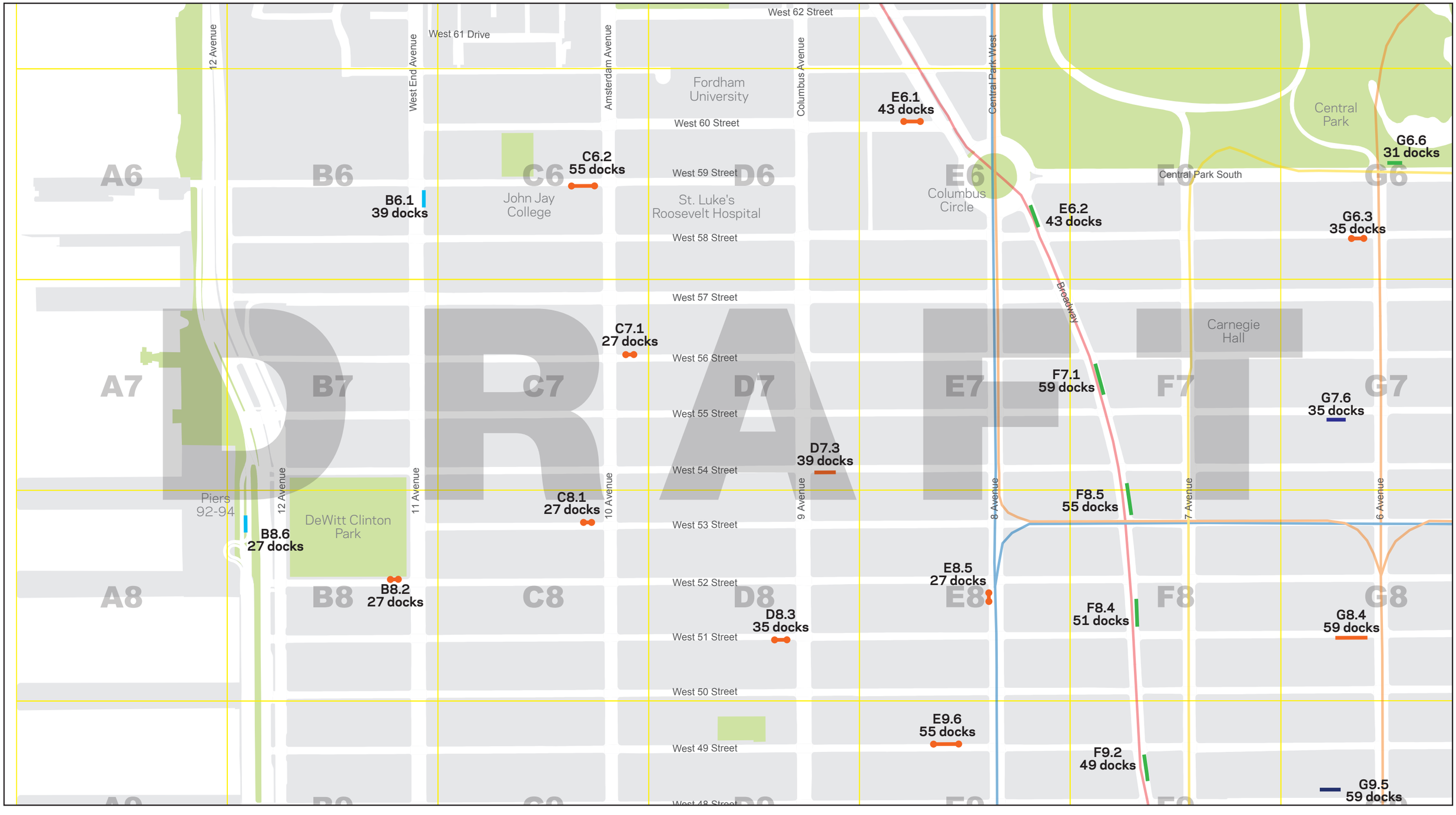

This map is for illustrative purposes only. Station placements are neither exact nor final; locations are subject to change. Map publication date: 6/8/2012.

0 500 1,000 Feet

Proposed Bike Share Station Locations

Manhattan Community Districts 5, 6, and 8
6th Avenue to East River, 48th Street to 62nd Street

Map Number: MN 2

Street (Non-Parking) | Street (Parking) | Sidewalk | Public Park/Plaza or NYCHA | Private Property (pending approval)

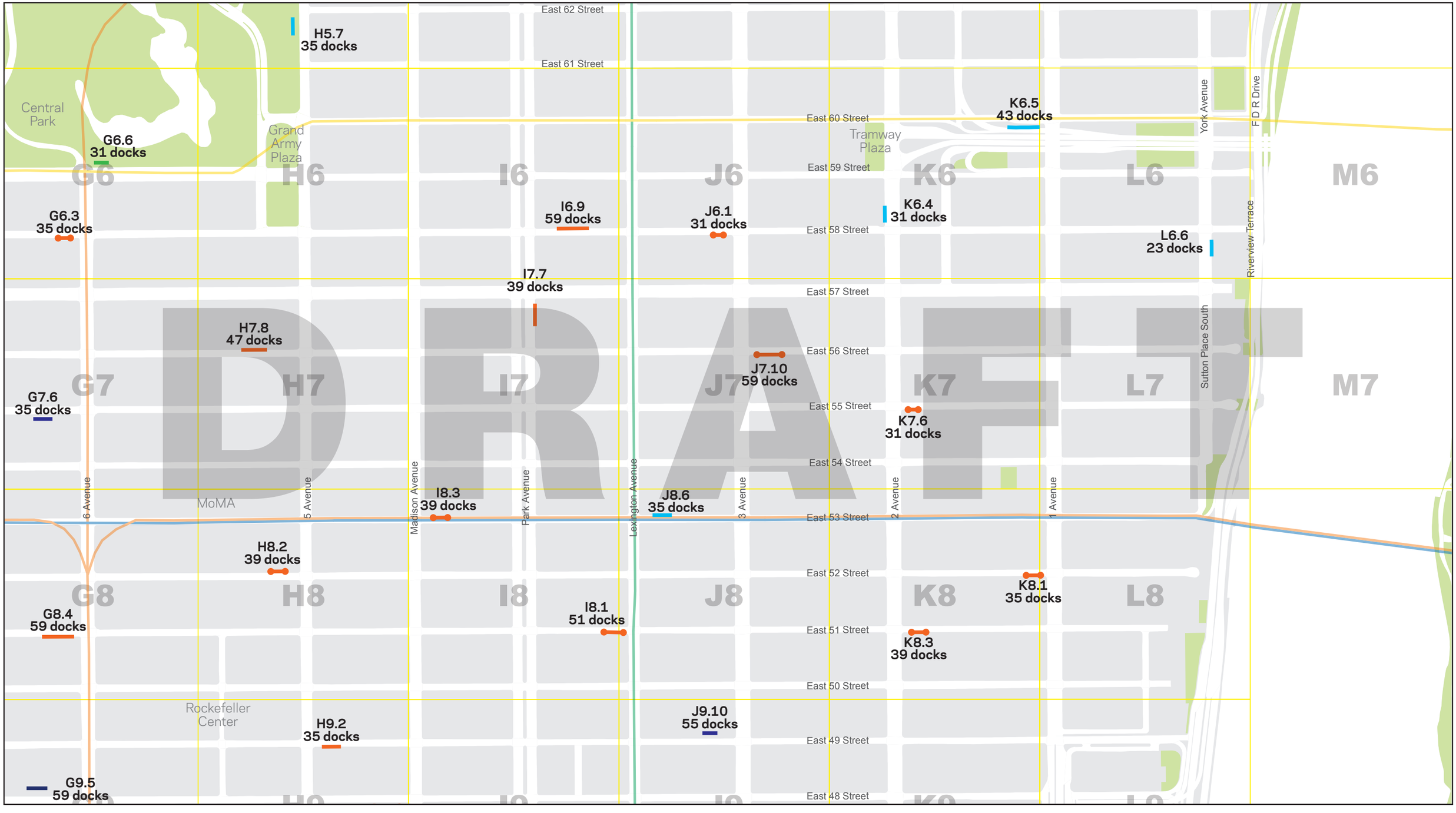

This map is for illustrative purposes only. Station placements are neither exact nor final; locations are subject to change. Map publication date: 6/8/2012.

0 500 1,000 Feet

Proposed Bike Share Station Locations

Manhattan Community Districts 4 and 5
Hudson River to 6th Avenue, 35th Street to 48th Street

Map Number: MN 3

Street (Non-Parking) | Street (Parking) | Sidewalk | Public Park/Plaza or NYCHA | Private Property (pending approval)

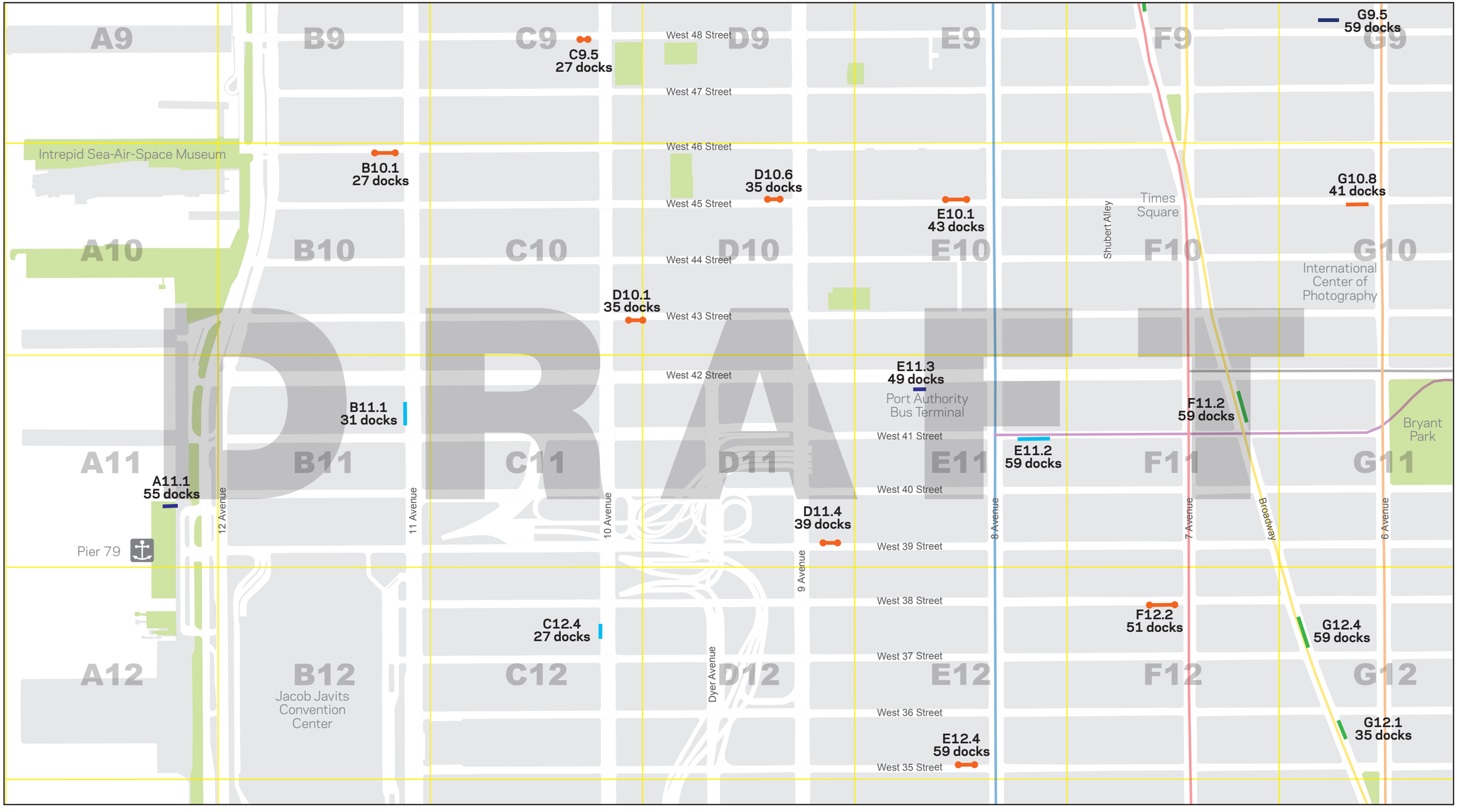

This map is for illustrative purposes only. Station placements are neither exact nor final; locations are subject to change. Map publication date: 6/8/2012.

0 500 1,000 Feet

Proposed Bike Share Station Locations

Manhattan Community Districts 5 and 6
6th Avenue to East River, 35th Street to 48th Street

Map Number: MN 4

Street (Non-Parking) | Street (Parking) | Sidewalk | Public Park/Plaza or NYCHA | Private Property (pending approval)

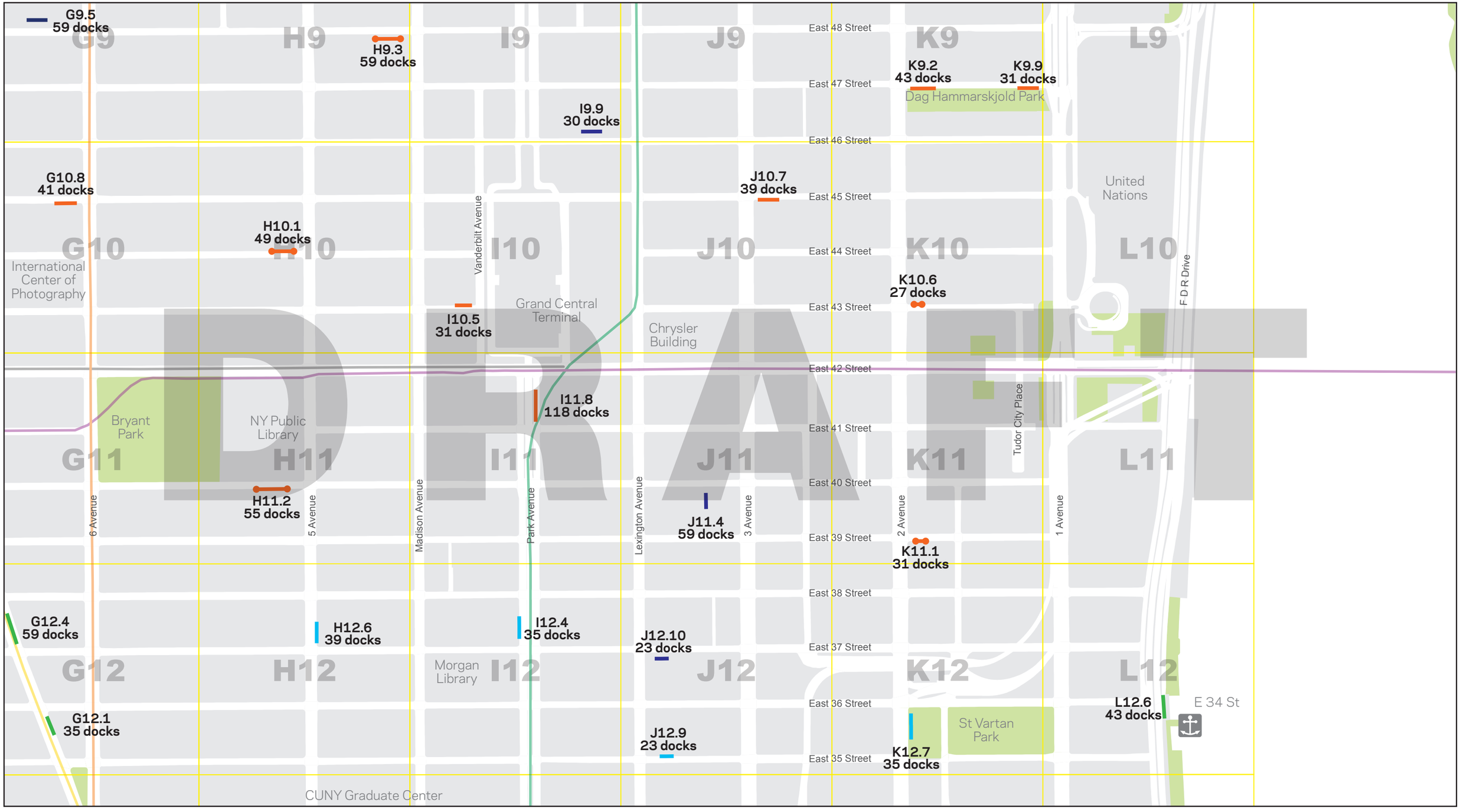

This map is for illustrative purposes only. Station placements are neither exact nor final; locations are subject to change. Map publication date: 6/8/2012.

0 500 1,000 Feet

Proposed Bike Share Station Locations

Manhattan Community Districts 4 and 5
Hudson River to 6th Avenue, 21st Street to 34th Street

Map Number: MN 5

Street (Non-Parking) | Street (Parking) | Sidewalk | Public Park/Plaza or NYCHA | Private Property (pending approval)

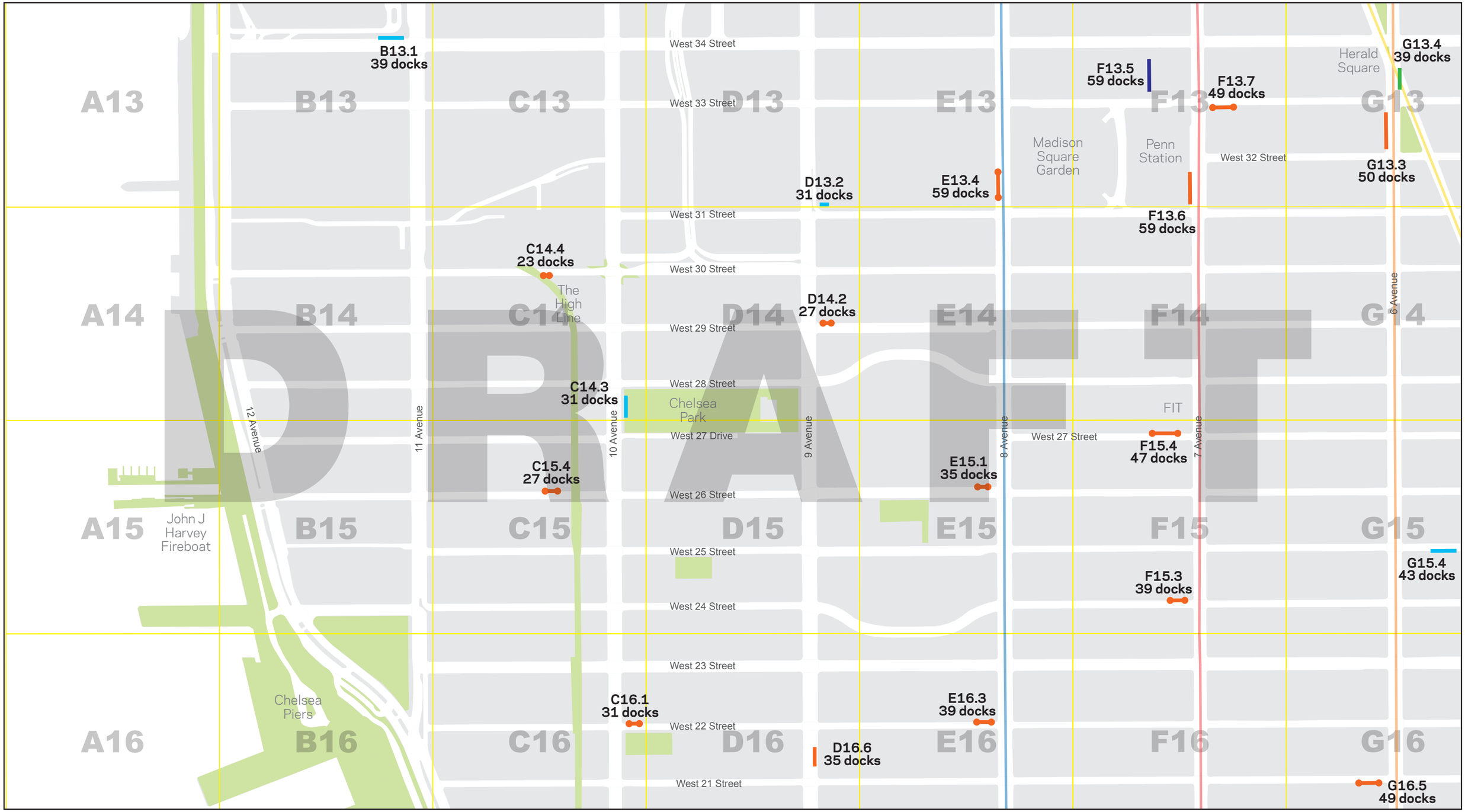

This map is for illustrative purposes only. Station placements are neither exact nor final; locations are subject to change. Map publication date: 6/8/2012.

0 500 1,000 Feet

Proposed Bike Share Station Locations

Manhattan Community Districts 4, 5, and 6
6th Avenue to East River, 21st Street to 34th Street

Map Number: MN 6

Street (Non-Parking) | Street (Parking) | Sidewalk | Public Park/Plaza or NYCHA | Private Property (pending approval)

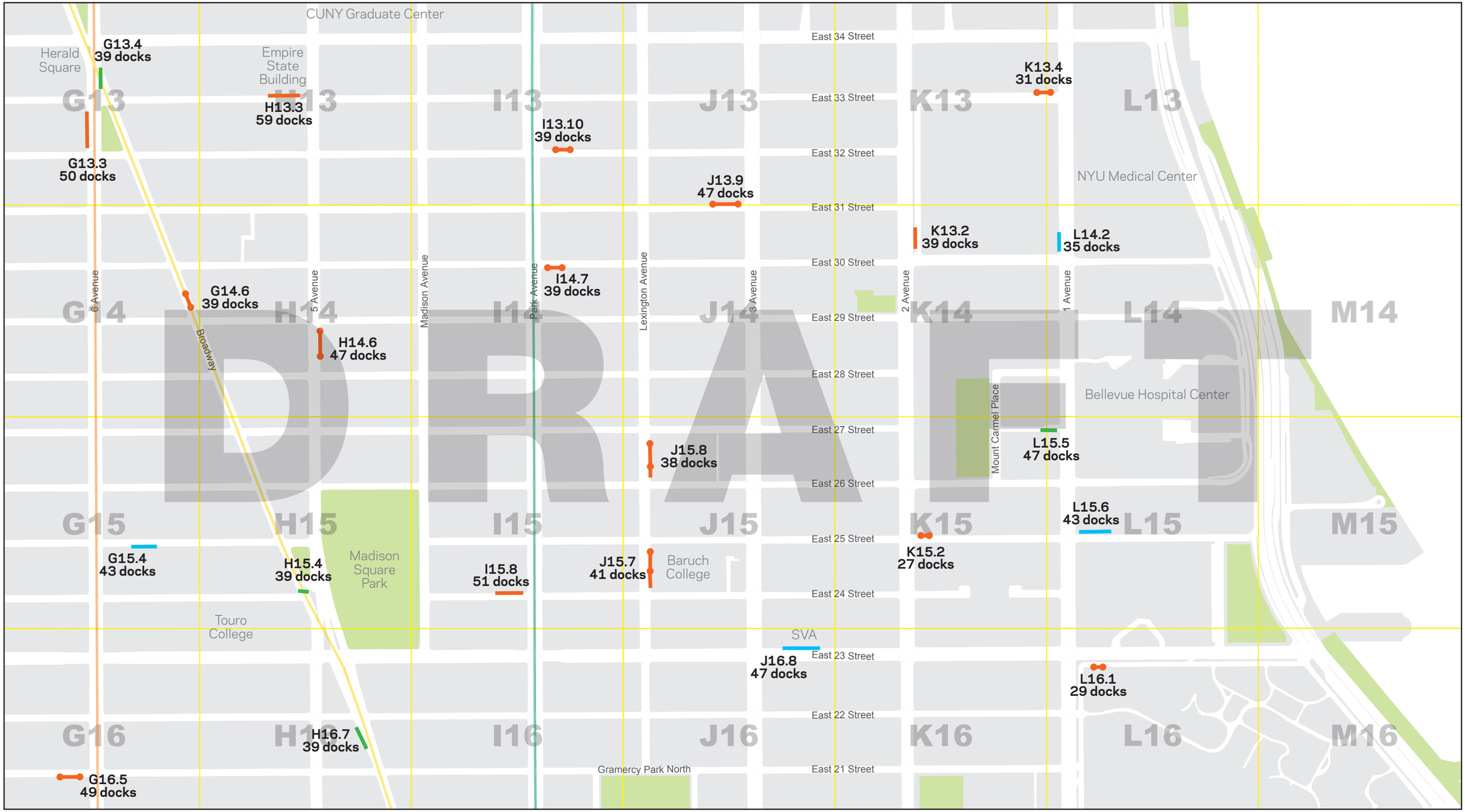

This map is for illustrative purposes only. Station placements are neither exact nor final; locations are subject to change. Map publication date: 6/8/2012.

Proposed Bike Share Station Locations

Manhattan Community Districts 2, 4, and 5
Hudson River to Park Avenue/University Place, Waverly Place to 21stStreet

Map Number: MN 7

Street (Non-Parking) | Street (Parking) | Sidewalk | Public Park/Plaza or NYCHA | Private Property (pending approval)

This map is for illustrative purposes only. Station placements are neither exact nor final; locations are subject to change. Map publication date: 6/8/2012.

0 500 1,000 Feet

Proposed Bike Share Station Locations

Manhattan Community Districts 2, 3, 5, and 6
Irving Place/Broadway to East River, 7th Street to 21st Street

Map Number: MN 8

Street (Non-Parking) | Street (Parking) | Sidewalk | Public Park/Plaza or NYCHA | Private Property (pending approval)

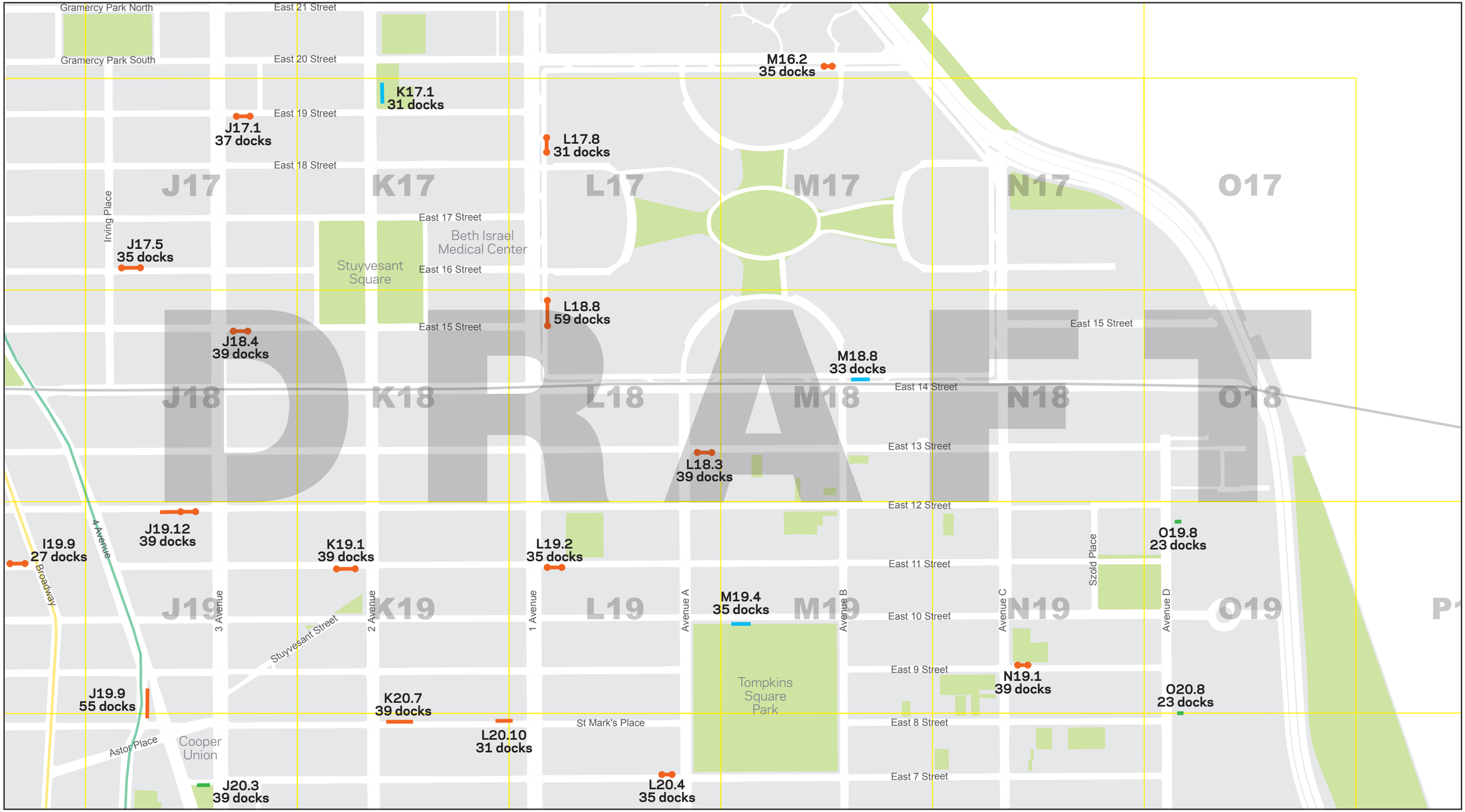

This map is for illustrative purposes only. Station placements are neither exact nor final; locations are subject to change. Map publication date: 6/8/2012.

0 500 1,000 Feet

Proposed Bike Share Station Locations

Manhattan Community Districts 2 and 3
Hudson River to Bowery, Broome Street to Waverly Place

Map Number: MN 9

Street (Non-Parking) | Street (Parking) | Sidewalk | Public Park/Plaza or NYCHA | Private Property (pending approval)

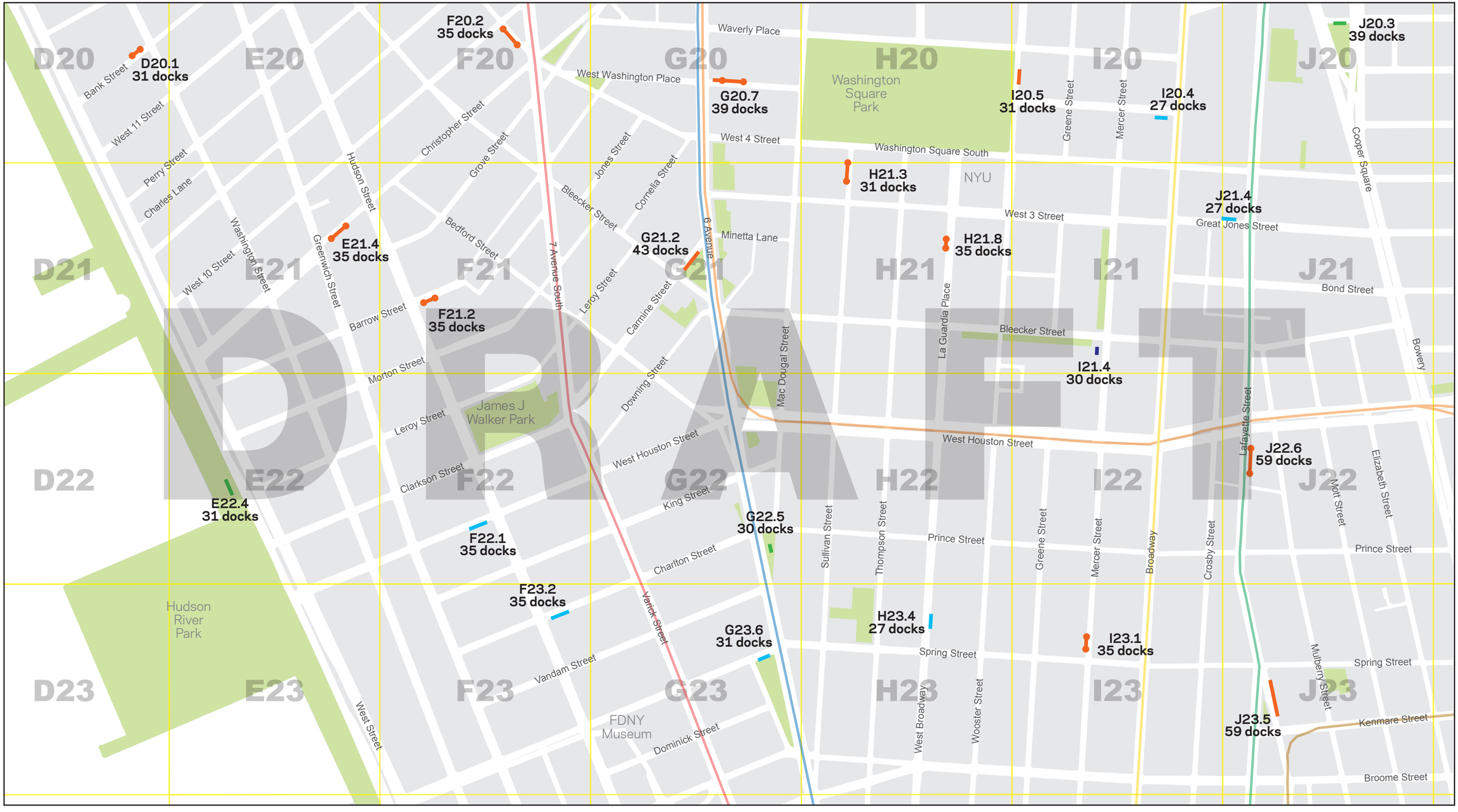

This map is for illustrative purposes only. Station placements are neither exact nor final; locations are subject to change. Map publication date: 6/8/2012.

0 500 1,000 Feet

Proposed Bike Share Station Locations

Manhattan Community Districts 2 and 3
Bowery to East River, Broome Street to 7th Street

Map Number: MN 10

Street (Non-Parking) | Street (Parking) | Sidewalk | Public Park/Plaza or NYCHA | Private Property (pending approval)

This map is for illustrative purposes only. Station placements are neither exact nor final; locations are subject to change. Map publication date: 6/8/2012.

0 500 1,000 Feet

Proposed Bike Share Station Locations

Manhattan Community Districts 1 and 2
Hudson River to Mott Street, Murray Street to Grand Street

Map Number: MN 11

Street (Non-Parking) | Street (Parking) | Sidewalk | Public Park/Plaza or NYCHA | Private Property (pending approval)

This map is for illustrative purposes only. Station placements are neither exact nor final; locations are subject to change. Map publication date: 6/8/2012.

0 500 1,000 Feet

Proposed Bike Share Station Locations

Manhattan Community Districts 1, 2, and 3
Baxter Street to East River, Brooklyn Bridge to Grand Street

Map Number: MN 12

Street (Non-Parking) | Street (Parking) | Sidewalk | Public Park/Plaza or NYCHA | Private Property (pending approval)

This map is for illustrative purposes only. Station placements are neither exact nor final; locations are subject to change. Map publication date: 6/8/2012.

0 500 1,000 Feet

Proposed Bike Share Station Locations

Manhattan Community Districts 1 and 3
Hudson River to East River, Bowling Green to Murray Street

Map Number: MN 13

Street (Non-Parking) | Street (Parking) | Sidewalk | Public Park/Plaza or NYCHA | Private Property (pending approval)

This map is for illustrative purposes only. Station placements are neither exact nor final; locations are subject to change. Map publication date: 6/8/2012.

0 500 1,000 Feet

Proposed Bike Share Station Locations

Manhattan Community District 1
Hudson River to East River, Battery to Exchange Place

Map Number: MN 14

Street (Non-Parking) | Street (Parking) | Sidewalk | Public Park/Plaza or NYCHA | Private Property (pending approval)

This map is for illustrative purposes only. Station placements are neither exact nor final; locations are subject to change. Map publication date: 6/8/2012.

0 500 1,000 Feet